





**Vale of Glamorgan Council**  
 Visible Services – Highways and Engineering  
 The Alps  
 Wenvoe  
 CF5 6AA  
 Tel: 029 2067 3067  
 Fax: 029 2067 3019  
 e-mail: [visible@valeofglamorgan.gov.uk](mailto:visible@valeofglamorgan.gov.uk)









**ROADWORKS REPORT – WEEK ENDING -30.08.2019**





Please ask for Joanne Dovey




| <br>Temporary Traffic Control   | <b>Location</b><br>Cowbridge Road<br>Ystradowen     | <b>Start Date</b><br>30/07/2019 | <b>Finish Date</b><br>06/09/2019 | <b>Details</b><br>Temporary traffic control will be in operation to allow for gas main works to be undertaken.                         | <b>Contractor</b><br>Wales and West Utilities<br>Forest providing TM |
|--|---|---------------------------------|----------------------------------|--|--|
| <br>Temporary Traffic Control | <b>Location</b><br>Northern Access Road<br>St Athan | <b>Start Date</b><br>11/02/2019 | <b>Finish Date</b><br>31/10/2019 | <b>Details</b><br>Temporary traffic control will be in operation to allow for constructions works for new roundabout to be undertaken. | <b>Contractor</b><br>Amberon providing TM                            |


| <br>Temporary Traffic Control   | <b>Location</b><br>Coed Beach<br>Cowbridge Road<br>St Athan | <b>Start Date</b><br>22/08/19   | <b>Finish Date</b><br>27/08/19   | <b>Details</b><br>Temporary traffic control will be in operation to allow for stop tap works to be undertaken.   | <b>Contractor</b><br>Welsh Water<br>Morrison Utility        |
|--|---|---------------------------------|----------------------------------|--|---|
| <br>Temporary Traffic Control   | <b>Location</b><br>Ty Gof<br>Cowbridge Road<br>St Nicholas  | <b>Start Date</b><br>29/08/19   | <b>Finish Date</b><br>11/09/19   | <b>Details</b><br>Temporary traffic control will be in operation to repair leaking communication pipe.   | <b>Contractor</b><br>Welsh Water<br>Morrison Utility        |
| <br>Temporary Traffic Control   | <b>Location</b><br>High Street<br>Llantwit Major            | <b>Start Date</b><br>22/07/2019 | <b>Finish Date</b><br>24/10/2019 | <b>Details</b><br>Temporary traffic control will be in operation to allow for works to be undertaken to install duct.  | <b>Contractor</b><br>BT<br>Peter Williams                   |
| <br>Temporary Traffic Control  | <b>Location</b><br>A4055<br>Five Mile Lane                  | <b>Start Date</b><br>Ongoing    | <b>Finish Date</b><br>Ongoing    | <b>Details</b><br>A number of sets of traffic lights will be in place throughout the Five Mile Lane to allow for highway improvement works to be undertaken. | <b>Contractor</b><br>Alun Griffiths<br>Amberon providing TM |
| <br>Temporary Traffic Control | <b>Location</b><br>Crack Hill<br>Colwinston                 | <b>Start Date</b><br>28/08/19   | <b>Finish Date</b><br>28/08/19   | <b>Details</b><br>Temporary traffic control will be in place for cabling works to be undertaken 9:30am to 3:30pm.  | <b>Contractor</b><br>Amberon providing TM                   |

| <br>Temporary Traffic Control  | <b>Location</b><br>Wick Road<br>Wick                                    | <b>Start Date</b><br>17/06/2019 | <b>Finish Date</b><br>Ongoing  | <b>Details</b><br>Temporary traffic control will be in operation to allow for new kerb lining construction works to be undertaken on new housing development. | <b>Contractor</b><br>Forest Traffic Services providing TM                    |
|---|---|---------------------------------|--------------------------------|---|--|
| <br>Temporary Traffic Control  | <b>Location</b><br>Llancadle Crossroads to Aberogwrn Farm<br>Llancarfan | <b>Start Date</b><br>29/07/2019 | <b>Finish Date</b><br>Ongoing  | <b>Details</b><br>Temporary traffic control will be in operation for kerbing works. 7:30am to 15:30pm only.   | <b>Contractor</b><br>Vale of Glamorgan Council Highways and Engineering Unit |
| <br>Temporary Traffic Control  | <b>Location</b><br>Millbrook Road<br>Dinas Powys                        | <b>Start Date</b><br>27/08/19   | <b>Finish Date</b><br>29/08/19 | <b>Details</b><br>Temporary traffic control will be in operation to repair leaking communication pipes.   | <b>Contractor</b><br>Welsh Water<br>Rebecca Bevan                            |
| <br>Temporary Traffic Control | <b>Location</b><br>Little Moors Hill<br>Cadoxton<br>Barry               | <b>Start Date</b><br>24/08/19   | <b>Finish Date</b><br>24/08/19 | <b>Details</b><br>Temporary traffic control will be in operation to facilitate lorry movement, from 11pm to 9am only.   | <b>Contractor</b><br>Network Rail<br>Forest providing TM                     |
| <br>Road Closure             | <b>Location</b><br>Ruthin Road<br>Cowbridge                             | <b>Start Date</b><br>27/08/19   | <b>Finish Date</b><br>30/08/19 | <b>Details</b><br>Road closure will be in place for resurfacing works to be undertaken from 8pm to 6am for 4 nights only.                                     | <b>Contractor</b><br>Vale of Glamorgan Council Highways and Engineering Unit |

|   |   |  |   |  |   |
|---|---|--|---|--|---|
|  <p>Road Closure</p>   | <p><b>Location</b></p> <p>Llantwit Major Road<br/>Cowbridge</p> | <p><b>Start Date</b></p> <p>27/08/19</p>     | <p><b>Finish Date</b></p> <p>02/09/19</p> | <p><b>Details</b></p> <p>Road closure will be in place for carriageway works to be undertaken, the road to be closed is Llantwit Major Road B4270 from junction Westgate to junction Church Road from 27/08/19 8am to 02/09/19 6pm, no work on 31<sup>st</sup> or 1<sup>st</sup>.</p>  | <p><b>Contractor</b></p> <p>Walters UK providing TM</p>   |
|  <p>Road Closure</p>   | <p><b>Location</b></p> <p>Ham Lane<br/>Llantwit Major</p>       | <p><b>Start Date</b></p> <p>24/08/19</p>     | <p><b>Finish Date</b></p> <p>24/08/19</p> | <p><b>Details</b></p> <p>Road closure will be in place for the 10k race at Llantwit Major, the roads to be closed are Ham Lane East 9:30am to 10:30am, Mill Lay Lane 9:30am to 10:30am, Boverton Road between Le Pouligon Way and Eagleswell Road 9:30am to 11:30 am. Vehicle access over the bridge on Beach Road will be controlled by stop/go it is not proposed to close the roundabout at the junction of Pouligon Way and Boverton Road at any time.</p> | <p><b>Contractor</b></p> <p>Forest Traffic providing TM<br/>Out of hours contact</p>            |
|  <p>Road Closure</p> | <p><b>Location</b></p> <p>Station Street<br/>Barry</p>          | <p><b>Start Date</b></p> <p>10/09/1/2018</p> | <p><b>Finish Date</b></p> <p>Ongoing</p>  | <p><b>Details</b></p> <p>Lane closure will be in place between Station Street and Kingsland Crescent for rebuild of Old Barry Docks Cons Club, on 10/09/18 from 7am for 60 weeks.</p>  | <p><b>Contractor</b></p> <p>Vale of Glamorgan Council<br/>Highways and Engineering<br/>Unit</p> |

| <br>Road Closure | <b>Location</b><br>Barry<br>Bird Cage Walk             | <b>Start Date</b><br>02/06/2018 | <b>Finish Date</b><br>Ongoing    | <b>Details</b><br>Emergency road closure will be in place for a full 18 month closure of the footway known as Bird Cage Walk, Barry.                     | <b>Contractor</b><br>Vale of Glamorgan Council<br>Highways and Engineering Unit |
|---|--|---------------------------------|----------------------------------|--|---|
|                  | <b>Location</b><br>Nant Talwg Way<br>Barry             | <b>Start Date</b><br>01/04/2019 | <b>Finish Date</b><br>30/09/2019 | <b>Details</b><br>Closure of footpath B1/31/1 and B1/73/1 Nant Talwg, 7am to 6pm 01/04/19 to 30/09/19.   | <b>Contractor</b><br>Morgan Sindall Construction                                |
|                  | <b>Location</b><br>The Verlands<br>Cowbridge           | <b>Start Date</b><br>20/05/2019 | <b>Finish Date</b><br>27/09/2019 | <b>Details</b><br>Closure of footpath L4/46a/1 and C2/3/1 from side of 20 The Verlands to The Butts Cowbridge, local signed diversions will be in place. | <b>Contractor</b><br>Morgan Sindall Construction                                |
|                | <b>Location</b><br>Darren Close<br>Llantwit Major Road | <b>Start Date</b><br>15/04/2019 | <b>Finish Date</b><br>15/10/2019 | <b>Details</b><br>Closure of footpath 50 Llantwit Major Road Cowbridge from 15/04/19 00:00 to 15/10/19 00:00.  | <b>Contractor</b><br>Taylor Wimpey<br>Lauren Hughes                             |

|  |  |  |   |  |   |
|--|--|--|---|--|---|
|   | <p style="text-align: center;"><b>Location</b></p> <p style="text-align: center;">A48<br/>Pendoylan Lane<br/>Sycamore Cross</p>                | <p style="text-align: center;"><b>Start Date</b></p> <p style="text-align: center;">12/05/2019</p> | <p style="text-align: center;"><b>Finish Date</b></p> <p style="text-align: center;">06/10/2019</p> | <p style="text-align: center;"><b>Details</b></p> <p style="text-align: center;">Speed limit reduction to 30mph will be in place for the construction of new housing site.</p>   | <p style="text-align: center;"><b>Contractor</b></p> <p style="text-align: center;">Walters UK providing TM</p>   |
|   | <p style="text-align: center;"><b>Location</b></p> <p style="text-align: center;">A4226 Five Mile Lane<br/>Vale of Glamorgan</p>               | <p style="text-align: center;"><b>Start Date</b></p> <p style="text-align: center;">03/09/2018</p> | <p style="text-align: center;"><b>Finish Date</b></p> <p style="text-align: center;">03/03/2020</p> | <p style="text-align: center;"><b>Details</b></p> <p style="text-align: center;">Traffic control will be in place for a reduction of the speed limit to 30mph for the New Five Mile Lane project on the A4226 from Backlands Farm to just south of junction to Moulton, Barry.</p> | <p style="text-align: center;"><b>Contractor</b></p> <p style="text-align: center;">Alun Griffiths<br/><br/>Amberon providing TM</p>                      |
|   | <p style="text-align: center;"><b>Location</b></p> <p style="text-align: center;">The Bungalow Factory Road<br/>Llanblethian<br/>Cowbridge</p> | <p style="text-align: center;"><b>Start Date</b></p> <p style="text-align: center;">04/03/19</p>   | <p style="text-align: center;"><b>Finish Date</b></p> <p style="text-align: center;">03/03/2020</p> | <p style="text-align: center;"><b>Details</b></p> <p style="text-align: center;">Footpath closure of footpath 14/65/1 at the side of The Bungalow Factory Road, from 04/03/19 08:00 to 17:00pm on 03/03/20 for construction works to be undertaken.</p>                            | <p style="text-align: center;"><b>Contractor</b></p> <p style="text-align: center;">Vale of Glamorgan Council's<br/>Highways and Engineering<br/>Unit</p> |
|  <p style="text-align: center;">Stop/Go</p> | <p style="text-align: center;"><b>Location</b></p> <p style="text-align: center;">Llantwit Major Road<br/>Cowbridge</p>                        | <p style="text-align: center;"><b>Start Date</b></p> <p style="text-align: center;">29/08/19</p>   | <p style="text-align: center;"><b>Finish Date</b></p> <p style="text-align: center;">29/08/19</p>   | <p style="text-align: center;"><b>Details</b></p> <p style="text-align: center;">Intermittent traffic control will be in place for cabling works to be undertaken from 8:30am to 3:30pm.</p>   | <p style="text-align: center;"><b>Contractor</b></p> <p style="text-align: center;">Amberon providing TM</p>  |

|  | <b>Location</b>                 | <b>Start Date</b> | <b>Finish Date</b> | <b>Details</b>  | <b>Contractor</b>                |
|--|---------------------------------|-------------------|--------------------|---|----------------------------------|
|  <p>Stop/Go</p> | <p>Woodlands Road<br/>Barry</p> | <p>23/08/19</p>   | <p>27/08/19</p>    | <p>Intermittent traffic control will be in place at Woodlands Road, Barry junction with Tynwydd Road between 8am and 5pm to allow for remedial works to take place.</p> | <p>Murivo Ltd<br/>Rob Murphy</p> |

**Joanne Dovey**  
**For Operational Manager Highways and Engineering**  
**Ar rhan Rheolwr Gweithredol Priffyrdd a Pheirianneg-**